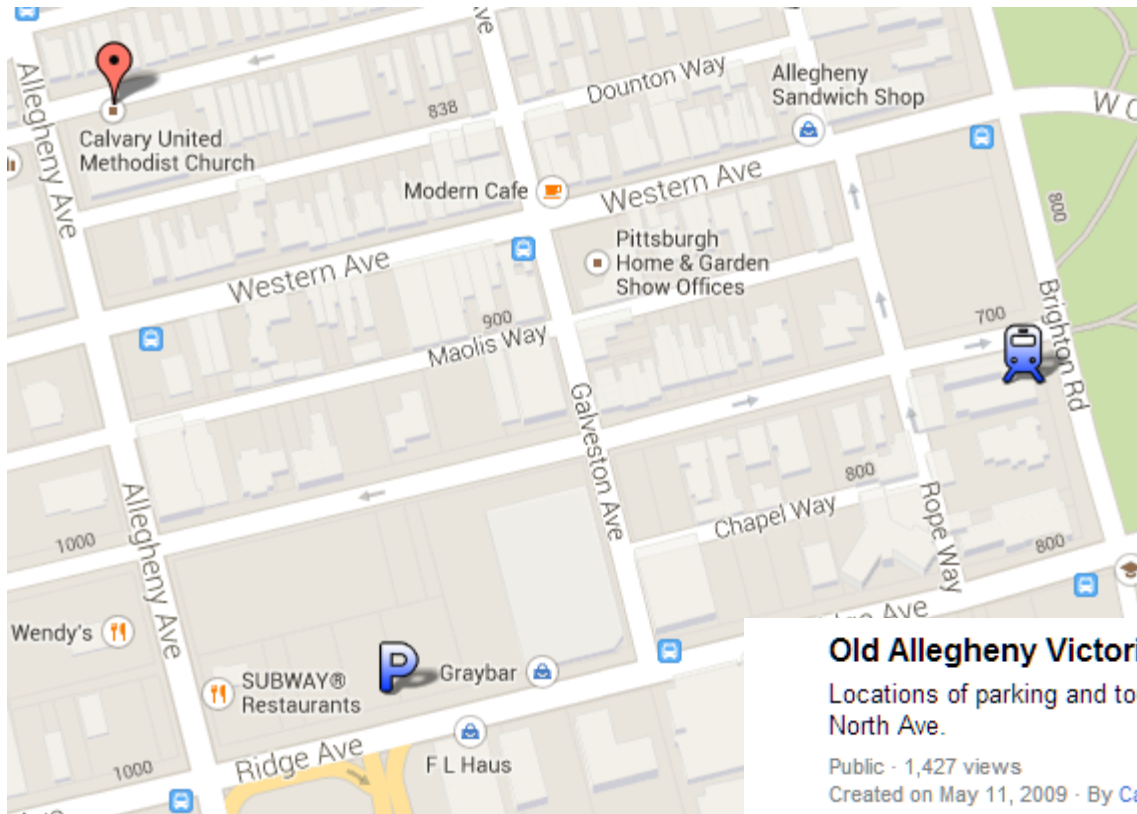


Directions



Old Allegheny Victorian Christmas Tour

Locations of parking and tour starting points. - 600 W. North Ave.

Public · 1,427 views




Created on May 11, 2009 · By Cathy · Updated 28 minutes ago

[Rate this map](#) · [Write a comment](#) · [KML](#)

[+1](#) [0](#)

Directions to the Ridge Ave. Parking

GPS: 954 Ridge Ave.
Pittsburgh, PA 15212

-  **START:** Calvary United Methodist Church Entrance
971 Beech Ave. Start of the tour.
-  **Toy Train Museum Entrance**
719 Brighton Rd.
-  **Parking close to the end.**
provided by CCAC - 954 Ridge Ave.

FROM 19 AND 65 SOUTH, FROM WEST END BRIDGE Follow signs to Western Avenue. Turn right at Allegheny Avenue (with Pittsburgh Presbytery on left and Seven Eleven on right). Make a left turn at traffic light (Subway Sandwich Shop on your left) onto Ridge Avenue. Travel 50 yards and turn left into the CCAC parking lot with the sign "Allegheny West Christmas Tour".

FROM 28 NORTH AND I-279 NORTH Take Reedsdale Street - North Shore Exit. Travel to Heinz Field. At the light (Heinz Field on your left) turn right onto Allegheny Avenue. Stay in left lane to next light. Make a right onto Ridge Avenue. Travel 50 yards and turn left into the CCAC parking lot with the sign "Allegheny West Christmas Tour".

FROM 28 SOUTH AND I79 - I 279 SOUTH Stay in the left lane before entering the Fort Pitt Tunnel. Upon exiting tunnel, stay in far left lane for the Fort Duquesne Bridge (Heinz Field / North Shore). Exit at 7A with Heinz Field directly on your left. Travel to intersection, keeping in the far right lane. Turn right onto Allegheny Avenue. Stay in left lane to next light. Make a right onto Ridge Avenue. Travel 50 yards and turn left into the CCAC parking lot with the sign "Allegheny West Christmas Tour".